LEGL./00-11

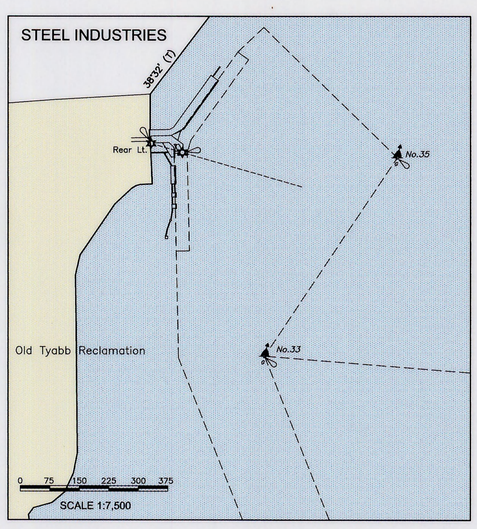

POINT	A.M.G ZONE 55 CO-ORDINATES		AGD66 CO-ORDINATES		WGS84 CO-ORDINATES	
	EASTING	NORTHING	LATITUDE	LONGITUDE	LATITUDE	LONGITUDE
VCA BOUNDARY						
1	328628.869	5731192.100	38°33'03.84"S	145°02'00.21"E	38°32'58.41"S	145°02'04.95"E
2	328221.761	5731627.631	38°32'49.43"S	145°01'43.79"E	38°32'44.01"S	145°01'48.53"E
3	329505.858	5740484.977	38°28'03.13"S	145°02'44.57"E	38°27'57.70"S	145°02'49.31"E
4	337454.483	5740635.259	38°28'03.60"S	145°08'12.53"E	38°27'58.17"S	145°08'17.27"E
5	338923.939	5742181.845	38°27'14.41"S	145°09'14.42"E	38°27'08.97"S	145°09'19.15"E
6	344244.087	5745045.779	38°25'44.93"S	145°12'56.10"E	38°25'39.50"S	145°13'00.83"E
7	346152.530	5747289.438	38°24'33.37"S	145°14'16.55"E	38°24'27.93"S	145°14'21.27"E
8	346363.291	5749733.077	38°23'14.25"S	145°14'27.16"E	38°23'08.82"S	145°14'31.88"E
9	344846.700	5751103.321	38°22'28.87"S	145°13'25.76"E	38°22'23.44"S	145°13'30.48"E
10	344781.705	5751175.795	38°22'26.48"S	145°13'23.14"E	38°22'21.05"S	145°13'27.86"E
11	344698.306	5751105.327	38°22'28.72"S	145°13'19.65"E	38°22'23.28"S	145°13'24.37"E
12	344614.918	5751203.088	38°22'25.49"S	145°13'16.29"E	38°22'20.06"S	145°13'21.01"E
13	344576.615	5753190.398	38°21'21.02"S	145°13'16.29"E	38°21'15.59"S	145°13'21.01"E
14	344558.937	5754189.745	38°20'48.61"S	145°13'16.35"E	38°20'43.17"S	145°13'21.08"E
15	345350.642	5754246.726	38°20'47.25"S	145°13'49.00"E	38°20'41.82"S	145°13'53.72"E
16	345191.782	5757655.700	38°18'56.60"S	145°13'45.15"E	38°18'51.17"S	145°13'49.87"E
17	347007.595	5763027.184	38°16'03.53"S	145°15'04.07"E	38°15'58.09"S	145°15'08.79"E
18	347044.181	5761092.077	38°17'06.31"S	145°15'04.07"E	38°17'00.87"S	145°15'08.79"E
19	346514.508	5758613.256	38°18'26.37"S	145°14'40.34"E	38°18'20.93"S	145°14'45.06"E
20	346541.736	5755973.536	38°19'51.99"S	145°14'39.40"E	38°19'46.55"S	145°14'44.12"E
21	346341.476	5752743.301	38°21'36.62"S	145°14'28.62"E	38°21'31.18"S	145°14'33.34"E
22	347676.196	5751047.038	38°22'32.45"S	145°15'22.27"E	38°22'27.01"S	145°15'27.00"E
23	347770.000	5751048.811	38°22'32.45"S	145°15'26.14"E	38°22'27.01"S	145°15'30.86"E
24	347770.000	5753250.000	38°21'21.07"S	145°15'27.85"E	38°21'15.63"S	145°15'32.57"E
25	348381.219	5753250.000	38°21'21.44"S	145°15'53.02"E	38°21'16.00"S	145°15'57.74"E
26	348466.888	5748718.880	38°23'48.43"S	145°15'53.04"E	38°23'43.00"S	145°15'57.77"E
27	347305.290	5747281.650	38°24'34.33"S	145°15'04.05"E	38°24'28.90"S	145°15'08.78"E
28	347343.779	5745245.927	38°25'40.37"S	145°15'04.05"E	38°25'34.94"S	145°15'08.77"E
29	351343.064	5745321.540	38°25'40.35"S	145°17'48.98"E	38°25'34.91"S	145°17'53.70"E
30	351382.407	5743240.631	38°26'47.85"S	145°17'49.01"E	38°26'42.42"S	145°17'53.74"E
31	342575.275	5743074.118	38°26'47.82"S	145°11'45.72"E	38°26'42.38"S	145°11'50.45"E
32	339625.562	5741540.641	38°27'35.65"S	145°09'42.83"E	38°27'30.22"S	145°09'47.56"E

DECLARATION OF PORT WATERS

UNDER SECTION 5 OF PORT SERVICES ACT 1995

Port Waters of the Port of Hastings

The Port waters of the Port of Hastings shall comprise:

The waters of Bass Strait and Western Port within the area described thus:

Commencing at Point 1 straight lines connecting all Points 1 through to Point 13 thence to the intersection with the shoreline by a line bearing 329° 09' True, thence along the shoreline of Crib Point to the intersection of a line bearing 52° 33' True to Point 14, thence by straight lines connecting Points 14 to 16, thence to the intersection with the shoreline by a line bearing 330° 18' True, thence along the shoreline of Long Island Point, including the Old Tyabb Reclamation area and the Steel Industries to the intersection of a line bearing 38° 32' True to Point 17, thence by straight lines connecting Points 17 to 32 and back to Point 1.

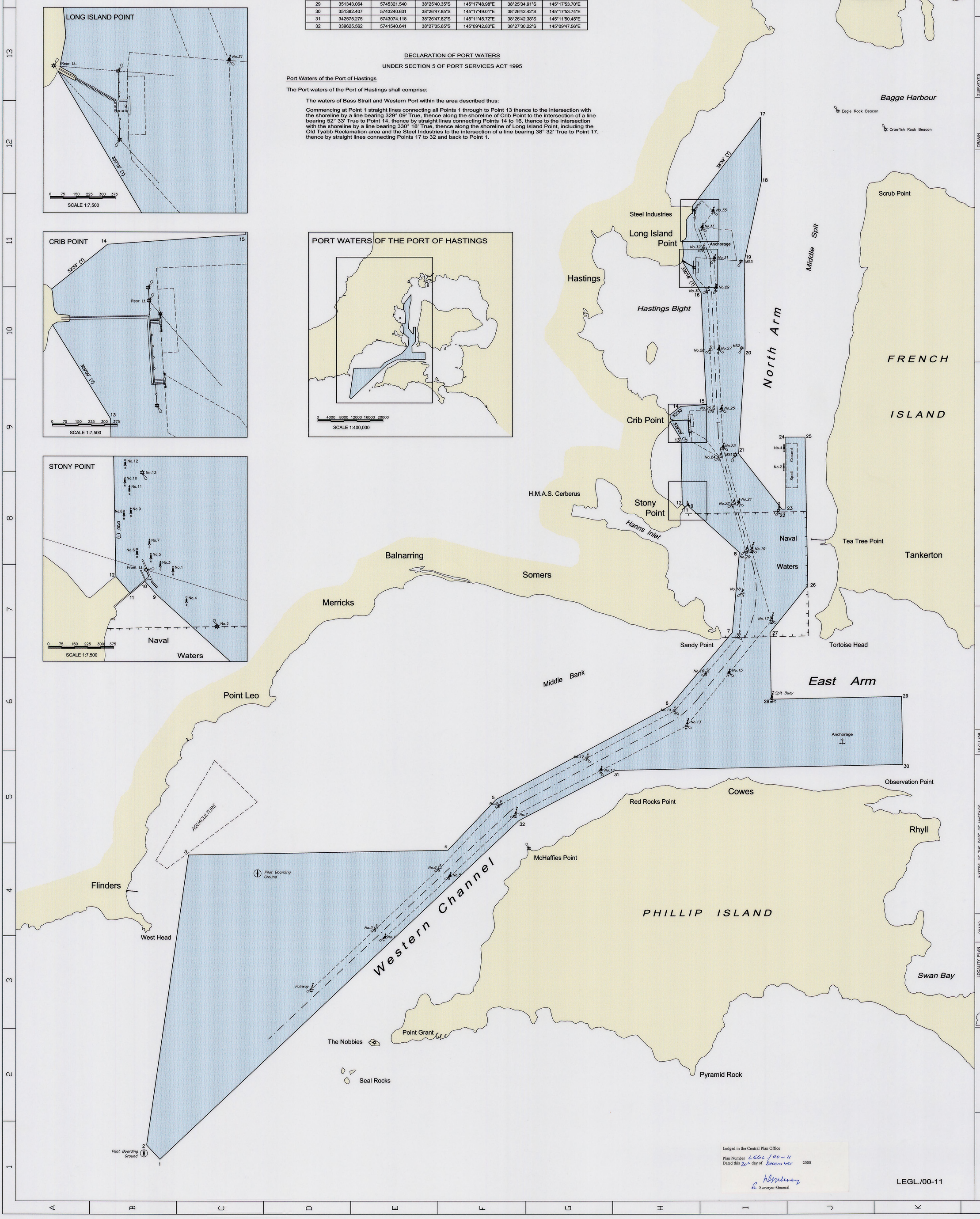

VICTORIAN CHANNELS AUTHORITY
PORT WATERS OF THE PORT OF HASTINGS
LEGISLATIVE DEFINITION

SHEET SIZE	SCALE	PLAN NO.	AMENDMENT
A0	1:40,000	29408	

SHEET No.	SURVEYED	DRAWN	PROCESSED	JOB TRACK FILE No.
	CHECKED 08.06.2000	G.J.Pearce 2/6/2000		739
	CHIEF SURVEYOR 16.12.2000			

Victorian Channels Authority

SCALE 1:40000 (BEFORE REDUCTION) 0 400 800 1200 1600 2000 SCALE OF METRES

- Co-ordinate system is the Australian Map Grid, Zone 55, Central Meridian 47 deg. East.
- All values are in Metres.

© COPYRIGHT 2000

PREVIOUS PLAN TITLE	DATE
WATERS OF THE PORT OF HASTINGS	16/11/98

PLAN NO.
29192

LOCALITY PLAN

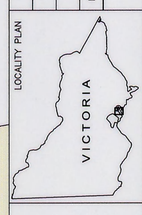

Lodged in the Central Plan Office
Plan Number LEGL./00-11
Dated this 20th day of December 2000
Surveyor-General

LEGL./00-11