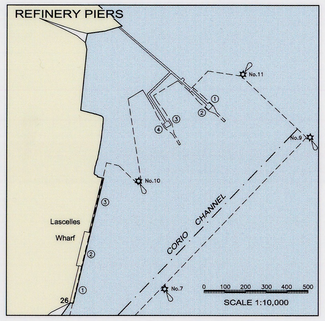

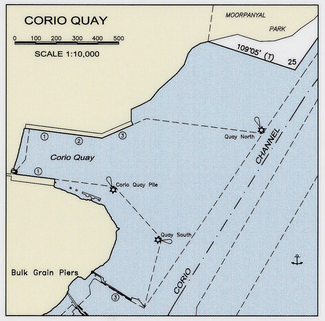

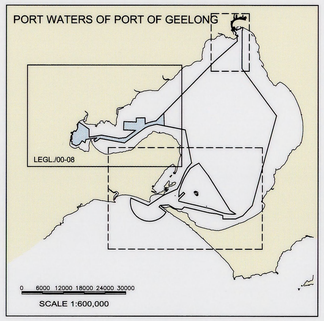

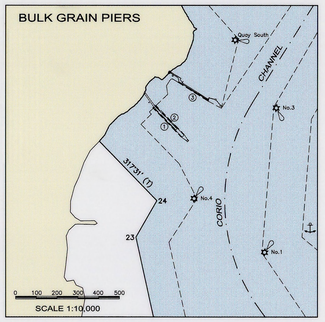

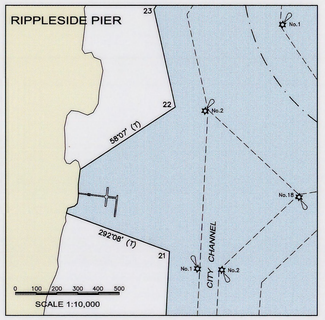

POINT	A.M.G ZONE 55 CO-ORDINATES		AGD66 CO-ORDINATES		WGS84 CO-ORDINATES	
	EASTING	NORTHING	LATITUDE	LONGITUDE	LATITUDE	LONGITUDE
VCA BOUNDARY						
1	295390.760	5781028.678	38°05'43.03"S	144°40'00.01"E	38°05'37.61"S	144°40'04.75"E
2	293260.622	5781447.688	38°05'27.64"S	144°38'33.07"E	38°05'22.22"S	144°38'37.81"E
3	292064.145	5781205.145	38°05'34.51"S	144°37'43.73"E	38°05'29.10"S	144°37'48.48"E
4	290933.352	5780878.850	38°05'44.15"S	144°36'57.00"E	38°05'38.73"S	144°37'01.75"E
5	289882.607	5780378.438	38°05'59.50"S	144°36'13.37"E	38°05'54.08"S	144°36'18.12"E
6	289232.661	5779954.648	38°06'12.69"S	144°35'46.26"E	38°06'07.27"S	144°35'51.00"E
7	283910.833	5776043.984	38°08'14.93"S	144°32'03.67"E	38°08'09.52"S	144°32'08.42"E
8	276850.004	5777341.070	38°07'26.70"S	144°27'15.36"E	38°07'21.29"S	144°27'20.11"E
9	275988.275	5776670.640	38°07'47.67"S	144°26'39.24"E	38°07'42.25"S	144°26'43.99"E
10	275343.353	5776362.295	38°07'57.08"S	144°26'12.43"E	38°07'51.67"S	144°26'17.18"E
11	275073.317	5776933.276	38°07'38.33"S	144°26'01.99"E	38°07'32.92"S	144°26'06.75"E
12	275435.587	5777113.544	38°07'32.82"S	144°26'17.06"E	38°07'27.40"S	144°26'21.82"E
13	275899.082	5777474.152	38°07'21.54"S	144°26'36.49"E	38°07'16.13"S	144°26'41.24"E
14	275142.102	5777404.350	38°07'23.13"S	144°26'05.35"E	38°07'17.72"S	144°26'10.10"E
15	272776.366	5777033.756	38°07'33.01"S	144°24'27.86"E	38°07'27.60"S	144°24'32.61"E
16	272523.418	5776053.106	38°08'04.56"S	144°24'16.35"E	38°07'59.15"S	144°24'21.11"E
17	271692.403	5776654.845	38°07'44.30"S	144°23'42.95"E	38°07'38.89"S	144°23'47.70"E
18	270905.920	5775568.693	38°08'18.79"S	144°23'09.42"E	38°08'13.38"S	144°23'14.18"E
19	269931.603	5775175.043	38°08'30.66"S	144°22'28.98"E	38°08'25.25"S	144°22'33.74"E
20	268743.953	5775748.389	38°08'10.98"S	144°21'40.91"E	38°08'05.57"S	144°21'45.67"E
21	268778.777	5776432.728	38°07'48.83"S	144°21'43.13"E	38°07'43.42"S	144°21'47.89"E

POINT	A.M.G ZONE 55 CO-ORDINATES		AGD66 CO-ORDINATES		WGS84 CO-ORDINATES	
	EASTING	NORTHING	LATITUDE	LONGITUDE	LATITUDE	LONGITUDE
VCA BOUNDARY						
22	268807.488	5777131.932	38°07'26.20"S	144°21'45.13"E	38°07'20.79"S	144°21'49.89"E
23	268704.387	5777602.709	38°07'10.84"S	144°21'41.45"E	38°07'05.43"S	144°21'46.21"E
24	268805.374	5777778.858	38°07'05.23"S	144°21'45.80"E	38°06'59.82"S	144°21'50.55"E
25	269838.467	5779372.308	38°06'14.53"S	144°22'30.03"E	38°06'09.12"S	144°22'34.79"E
26	270250.223	5779955.821	38°05'56.00"S	144°22'47.59"E	38°05'50.59"S	144°22'52.35"E
27	273667.559	5780023.285	38°05'56.91"S	144°25'07.84"E	38°05'51.50"S	144°25'12.59"E
28	273732.120	5777711.971	38°07'11.89"S	144°25'07.85"E	38°07'06.48"S	144°25'12.60"E
29	277309.360	5778273.418	38°06'56.89"S	144°27'35.25"E	38°06'51.48"S	144°27'40.01"E
30	282336.939	5777349.844	38°07'31.24"S	144°31'00.51"E	38°07'25.83"S	144°31'05.26"E
31	284333.759	5777595.725	38°07'25.00"S	144°32'22.72"E	38°07'19.58"S	144°32'27.47"E
32	287151.555	5779666.339	38°06'20.28"S	144°34'20.57"E	38°06'14.86"S	144°34'25.32"E
33	283653.203	5779795.431	38°06'13.11"S	144°31'57.20"E	38°06'07.69"S	144°32'01.94"E
34	283742.139	5782205.567	38°04'55.06"S	144°32'03.47"E	38°04'49.64"S	144°32'08.22"E
35	287357.635	5782072.152	38°05'02.47"S	144°34'31.61"E	38°04'57.05"S	144°34'36.35"E
36	287326.888	5783256.409	38°04'24.05"S	144°34'31.61"E	38°04'18.63"S	144°34'36.36"E
37	289876.029	5783322.591	38°04'24.05"S	144°36'16.22"E	38°04'18.63"S	144°36'20.96"E
38	289923.208	5781505.388	38°05'23.00"S	144°36'16.23"E	38°05'17.58"S	144°36'20.97"E
39	290577.369	5781816.929	38°05'13.45"S	144°36'43.39"E	38°05'08.03"S	144°36'48.13"E
40	291825.797	5782177.168	38°05'02.81"S	144°37'34.98"E	38°04'57.39"S	144°37'39.72"E
41	293061.949	5782427.754	38°04'55.70"S	144°38'25.94"E	38°04'50.28"S	144°38'30.68"E
42	295297.986	5784717.994	38°03'43.29"S	144°40'00.01"E	38°03'37.87"S	144°40'04.75"E

DECLARATION OF PORT WATERS

UNDER SECTION 5 OF PORT SERVICES ACT 1995

Port Waters of the Port of Geelong

The Port waters of Port of Geelong shall comprise the waters of Port Phillip and Corio Bay within the area described thus:

Commencing at Point 1 straight lines connecting all Points 1 through to 21, thence to the intersection with the shoreline by a line bearing 292° 08' True, thence along the shoreline at Rippleside Pier to the intersection of a line bearing 58° 07' True to Point 22, thence by straight lines connecting Points 22 to 24, thence to the intersection with the shoreline by a line bearing 317° 31' True, thence along the shoreline of the Bulk Grain Piers including the wharf alignment and shoreline of Corio Quay to the intersection of a line bearing 109° 05' True to Point 25, thence to Point 26 at the intersection with Lascelles Wharf, thence along the alignment of the Wharf and the shoreline of Shell Refinery to the intersection of a line bearing 126° 50' True to Point 27, thence by straight lines connecting Points 27 to 42 and back to Point 1.

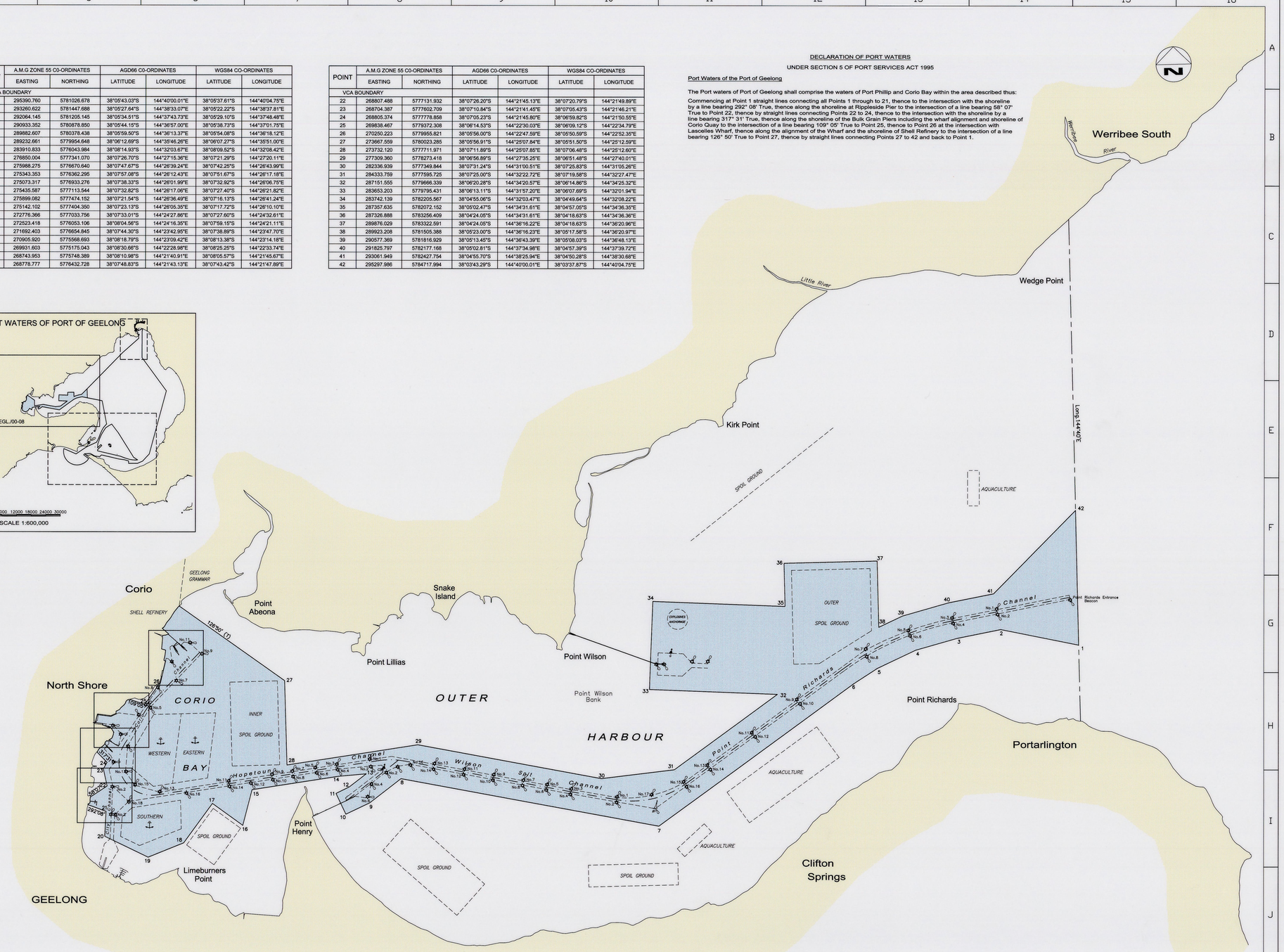

Lodged in the Central Plan Office

Plan Number LEGL./00-08
Dated this 20th day of December 2000

for Surveyor-General

LEGL./00-08

LOCALITY PLAN

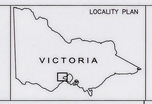

29180	PORT WATERS OF THE PORT OF GEELONG	10/11/98
PLAN NO.	PREVIOUS PLAN TITLE	DATE

- Co-ordinate system is the Australian Map Grid, Zone 55, Central Meridian 147 deg. East.
- All values are in Metres.

©COPYRIGHT 2000

SCALE 1:40,000 (BEFORE REDUCTION)
2000 1600 1200 800 400 0 2000 4000
SCALE OF METRES

VCA Victorian Channels Authority

DRAWN G.J.Pearce 2/8/2000	SURVEYED	VICTORIAN CHANNELS AUTHORITY PORT WATERS OF THE PORT OF GEELONG LEGISLATIVE DEFINITION	
PROCESSED	CHECKED 28.06.2000		
JOB TRACKING No. 739	CHIEF SURVEYOR 8.6.2000	SHEET No. / SHEET SIZE A0 / SCALE SCALE 1:40,000 / PLAN NO. 29405 / AMENDMENT	

LEGL./00-08